









Geography Topic Overview







Geography is taught in Autumn Term 1 and Summer Term 2







**Key Stage 1**

Year R/1		Year 1/2		Year 2	
Autumn Term 1	Summer Term 2	Autumn Term 1	Summer Term 2	Autumn Term 1	Summer Term 2
<b>Seasonal Change</b> 	<b>Big Wide World - UK</b> 	<b>Bright Lights, Big City</b> 	<b>Our wonderful World - UK</b> 	<b>Coastline</b> 	<b>Let's Explore the World</b> 
<p>This project teaches children about the seasons and typical seasonal weather and events. They learn about measuring weather and the role of a meteorologist. Children begin to learn about the science of day and night and recognise that, in the UK, the seasons vary in daylight hours.</p>	<p>This project teaches children about the global community to which they belong and explores how living things, communities and climates differ around the world.</p>	<p>This project teaches children about the physical and human characteristics of the United Kingdom, including a detailed exploration of the characteristics and features of the capital city, London.</p>	<p>This essential skills and knowledge project teaches children about physical and human features, maps, cardinal compass points, and positional and directional language. They learn the countries, capital cities and settlements of the United Kingdom. The children carry out simple fieldwork to find out about local physical and human features.</p>	<p>This knowledge-rich main project teaches children about the physical and human features of coastal regions across the United Kingdom, including a detailed exploration of the coastal town of Whitby, in Yorkshire.</p>	<p>This essential skills and knowledge project teaches children about atlases, maps and cardinal compass points. They learn about the characteristics of the four countries of the United Kingdom and find out why there are hot, temperate and cold places around the world. They also compare England to Somalia. Children carry out fieldwork, collecting primary data in their locality to answer geographical questions.</p>

## Lower Key Stage 2

Year 3		Year 3/4		Year 4/5	
Autumn Term 1	Summer Term 2	Autumn Term 1	Summer Term 2	Autumn Term 1	Summer Term 2
<b>Rocks, Relics and Rumbles</b> 	<b>One Planet, Our World (UK)</b> 	<b>Misty Mountain, Winding River</b> 	<b>One Planet, our World (Europe)</b> 	<b>Road trip USA</b> 	<b>Interconnected World</b> 
<p>This project teaches children about the features and characteristics of Earth's layers, including a detailed exploration of volcanic, tectonic and seismic activity.</p>	<p>This essential skills and knowledge project teaches children to locate countries and cities, and use grid references, compass points and latitude and longitude. They learn about the five major climate zones. They learn about significant places in the United Kingdom and carry out fieldwork to discover how land is used in the locality.</p>	<p>This project teaches children about the characteristics and features of rivers and mountain ranges around the world, including a detailed exploration of the ecosystems and processes that shape them and the land around them.</p>	<p>This essential skills and knowledge project teaches children to locate countries and cities, and use grid references, compass points and latitude and longitude. They learn about significant cities in Europe carry out fieldwork to discover how land is used in the locality.</p>	<p>This project teaches children about the United States, past and present, developing children's knowledge of Native American culture, map reading, and the physical and human features of key locations in the United States.</p>	<p>This essential skills and knowledge project teaches children about compass points and four and six-figure grid references. They learn about the tropics and the countries, climates and culture of North and South America. Children identify physical features in the United Kingdom and learn about the National Rail and canal networks. They conduct an enquiry to prove a hypothesis, gathering data from maps and surveys before drawing conclusions.</p>

## Upper Key Stage 2

Year 5/6		Year 6	
Autumn Term 1	Summer Term 2	Autumn Term 1	Summer Term 2
<b>Sow, Grow and Farm</b> 	<b>Investigating Our World</b> 	<b>Frozen Kingdom</b> 	<b>Our Changing World</b> 
<p>This project teaches children about the features and characteristics of land use in agricultural regions across the world, including a detailed exploration of significant environmental areas.</p>	<p>This essential skills and knowledge project teaches children about locating map features using a range of methods. They learn about the Prime Meridian, Greenwich Mean Time (GMT), and worldwide time zones and study interconnected climate zones, vegetation belts and biomes. Children learn about human geography and capital cities worldwide before looking at the UK motorway network and settlements. They carry out an enquiry to identify local settlement types.</p>	<p>This project teaches children about the characteristics and features of polar regions, including the North and South Poles, and includes a detailed exploration of the environmental factors that shape and influence them.</p>	<p>This essential skills and knowledge project revises the features of Earth, time zones and lines of latitude and longitude to pinpoint places on a map. Children find out more about map scales, grid references, contour lines and map symbols. They learn about climate change and the importance of global trade. Children analyse data and carry out fieldwork to find out about local road safety. They study patterns of human settlements.</p>